

How to get there?

[Gradia, Viitaniemi D](#)

[Hipposhalli](#)

[Huhtasuon urheilukenttä](#)

[Huhtasuon yhtenäiskoulu](#)

[Jyskän tekonurmikenttä](#)

[Keljonkankaan yhtenäiskoulu](#)

[Kuokkalan Graniitti](#)

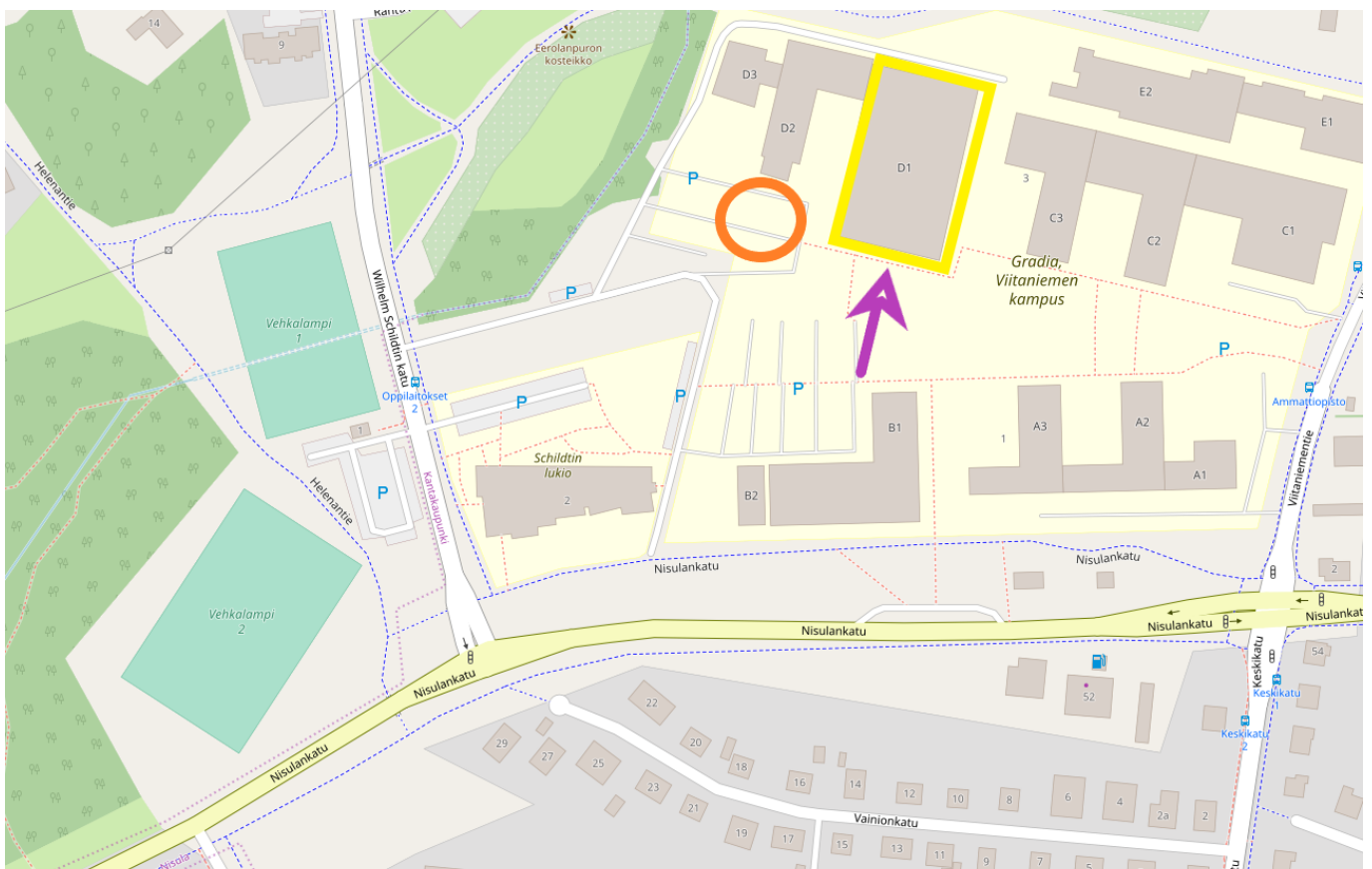
[Vehkalammen kenttä](#)

Gradia, Viitaniemi D

(Wilhelm Schildtin katu 4 - not an accurate address)

Link to the map: <https://osm.org/go/00hgnQKc>

- The entrance (purple) of D building (yellow) is behind the class doors - you can see a billiard table and people putting on the indoor sport shoes
- The parking area (orange) is next to D building and you should arrive via Wilhelm Schildtin katu if you come by car
- The door (purple) is locked but there's someone in the lobby until the training starts (if you know you'll be late, contact +358400126971 asap)

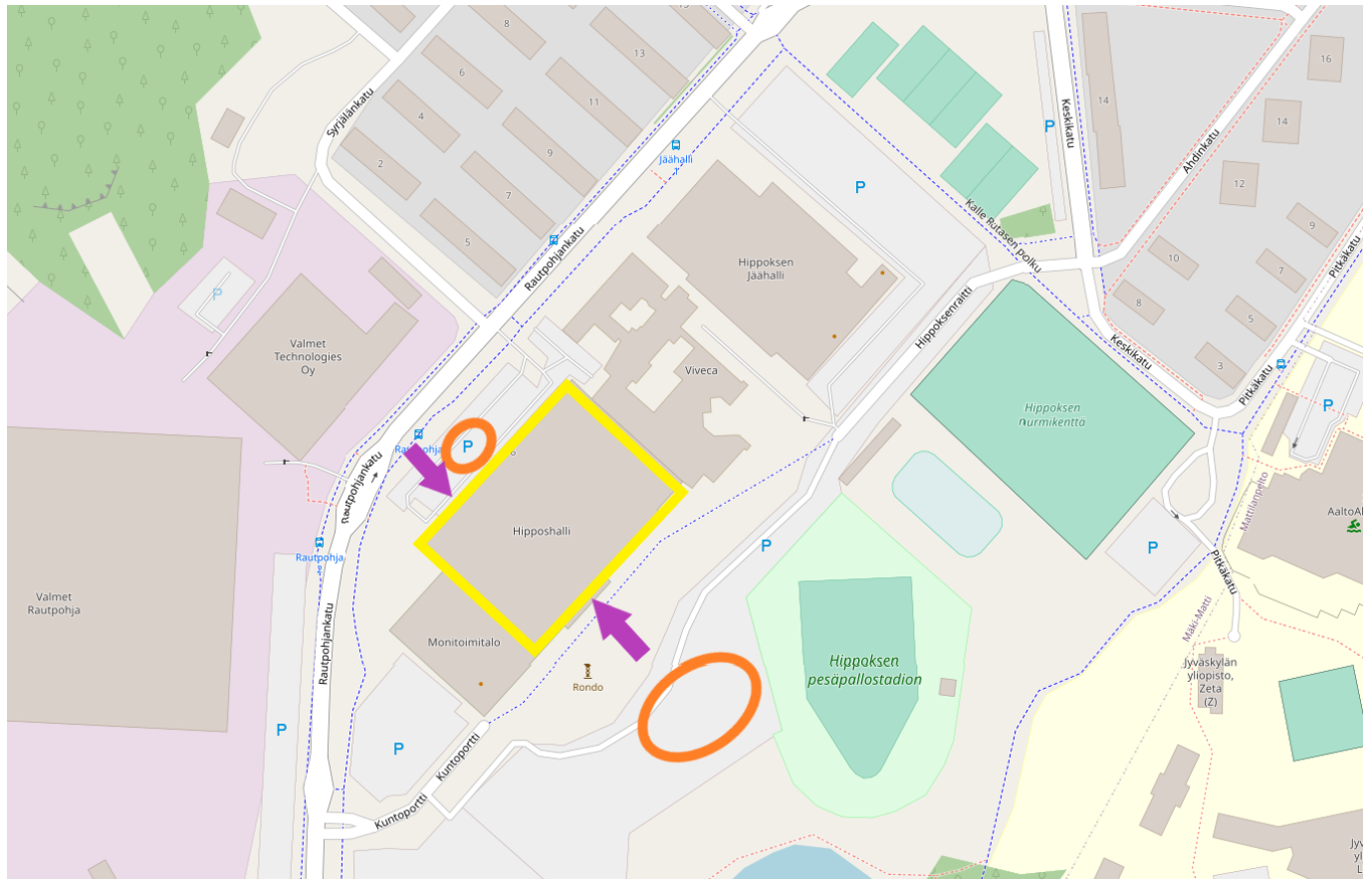


Hipposhalli

(Kuntoportti 3)

Link to the map: <https://osm.org/go/00hgh8vV>

- There're parking areas (orange) on the both side of Hipposhalli
- There're also entrances (purple) on the both side
- If you need a dressing room, you should rather enter from Rautpohjankatu
- The field is in the center of the hall behind the curtains

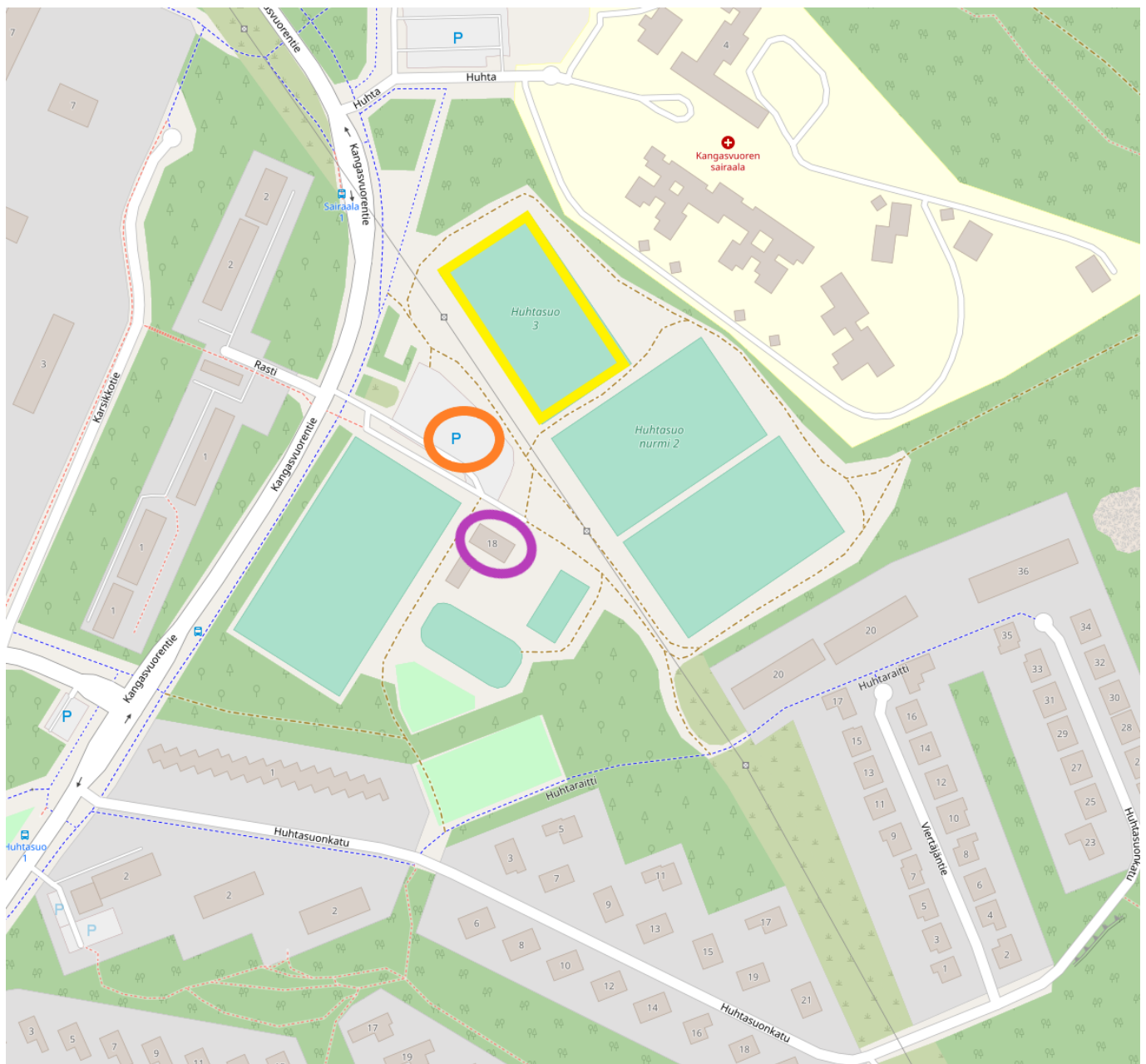


Huhtasuon urheilukenttä

(Kangasvuorentie 22)

Link to the map: <https://osm.org/go/00hi1h6t>

- The parking area (orange) is between the sand field and the grass fields
- The dressing rooms and toilets are in the building next to the grass fields (purple), the door is open
- The trainings are at the field number 3 (yellow)
- There is natural grass

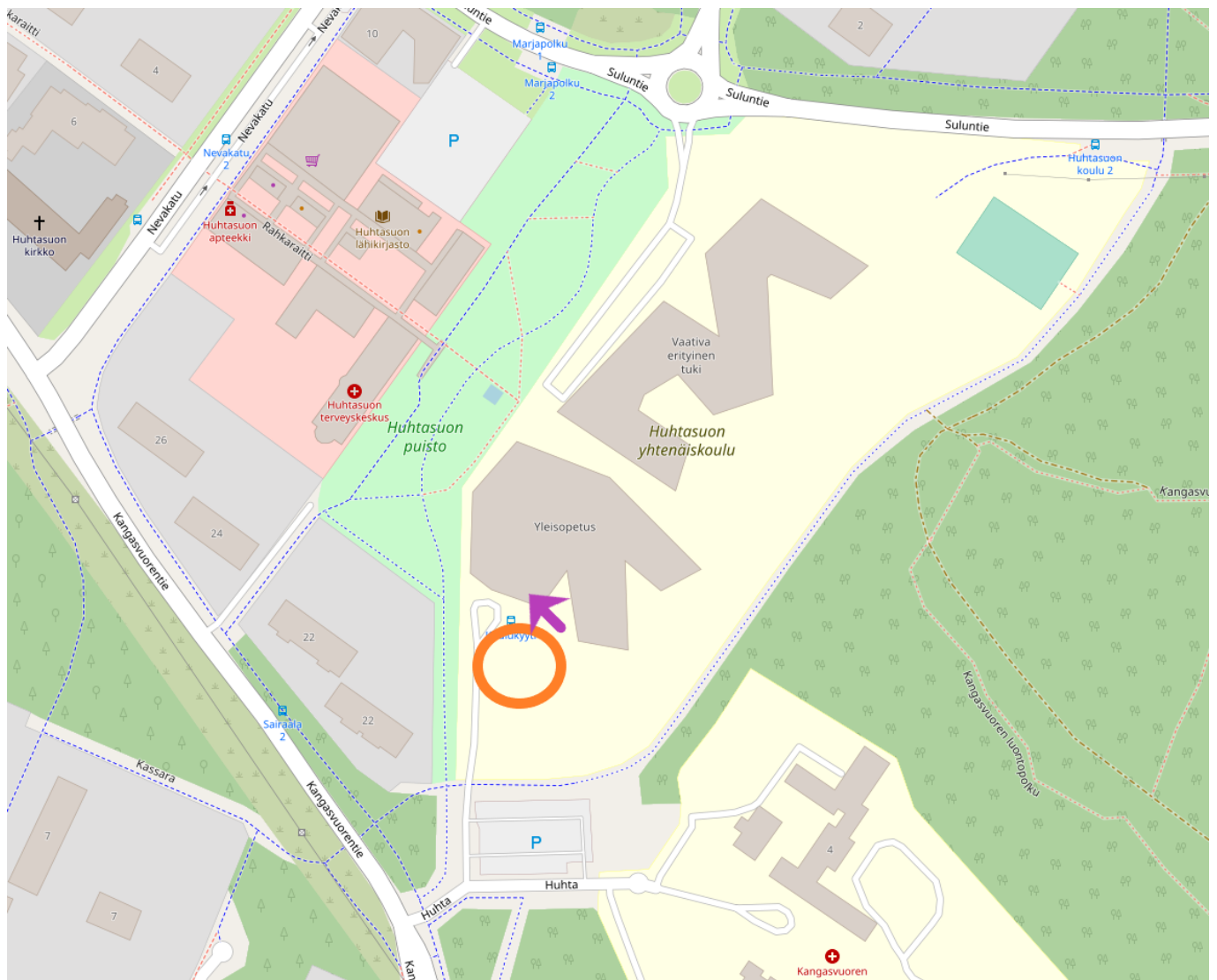


Huhtasuon yhtenäiskoulu

(Huhta 1 - not an accurate address)

Link to the map: <https://osm.org/go/00hi1cmf>

- The entrance (purple) of sport hall is behind a wall at the back of the parking area
- If you come by car you should drive via Kangasvuoretie → Huhta → then you see the correct parking area (orange) and the school on your left
- The door is locked but someone inside let you in (if you know you'll be late, contact +358400126971 asap)



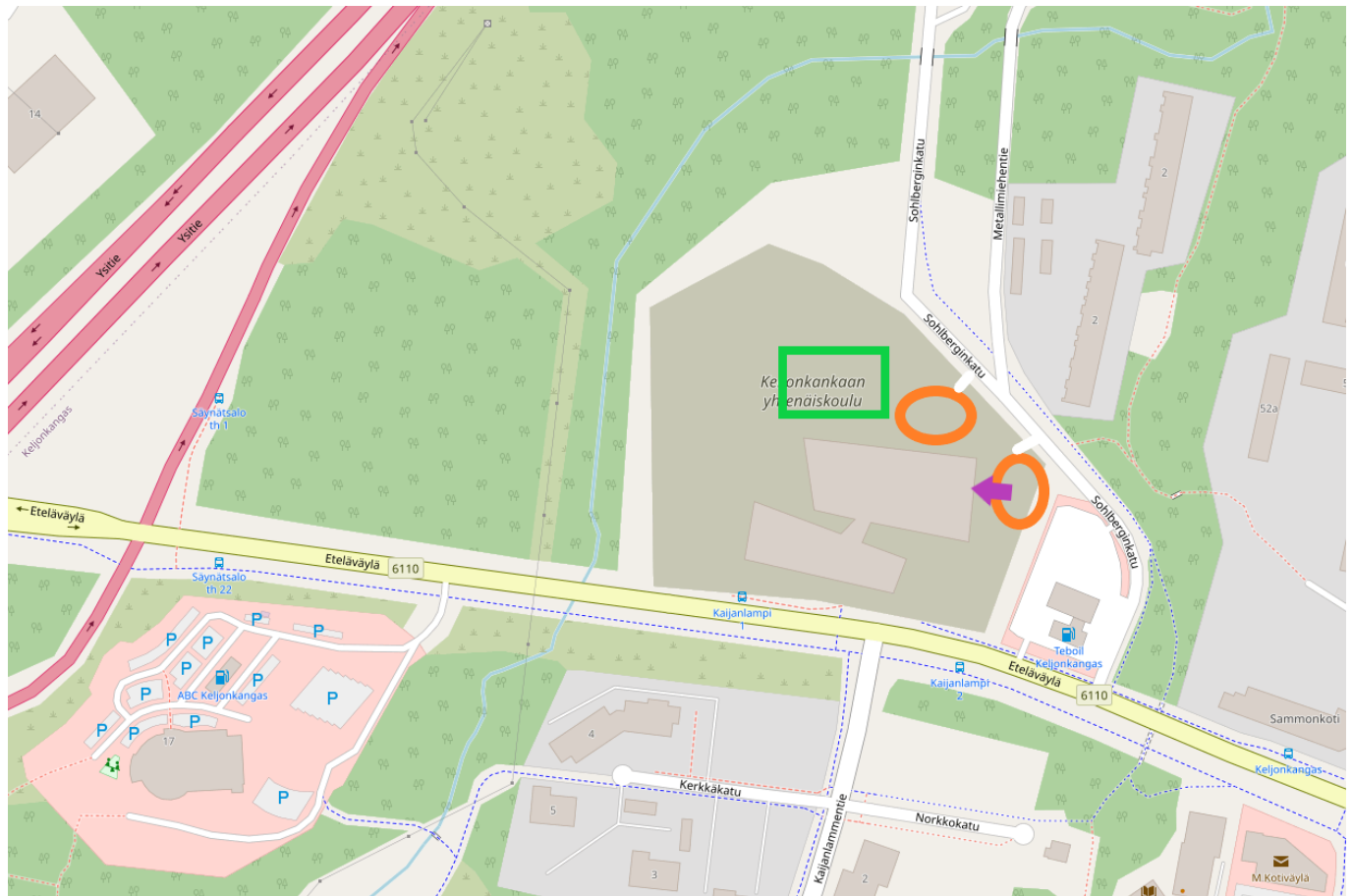


Keljonkankaan yhtenäiskoulu

(Sohlberginkatu 3)

Link to the map: <https://osm.org/go/00g1LtsVJ->

- The entrance (purple) of sport hall is next to a parking area (orange)
- Behind the corner there is another parking area (orange) and an artificial grass (green)
- The door is locked but someone inside let you in (if you know you'll be late, contact +358400126971 asap)

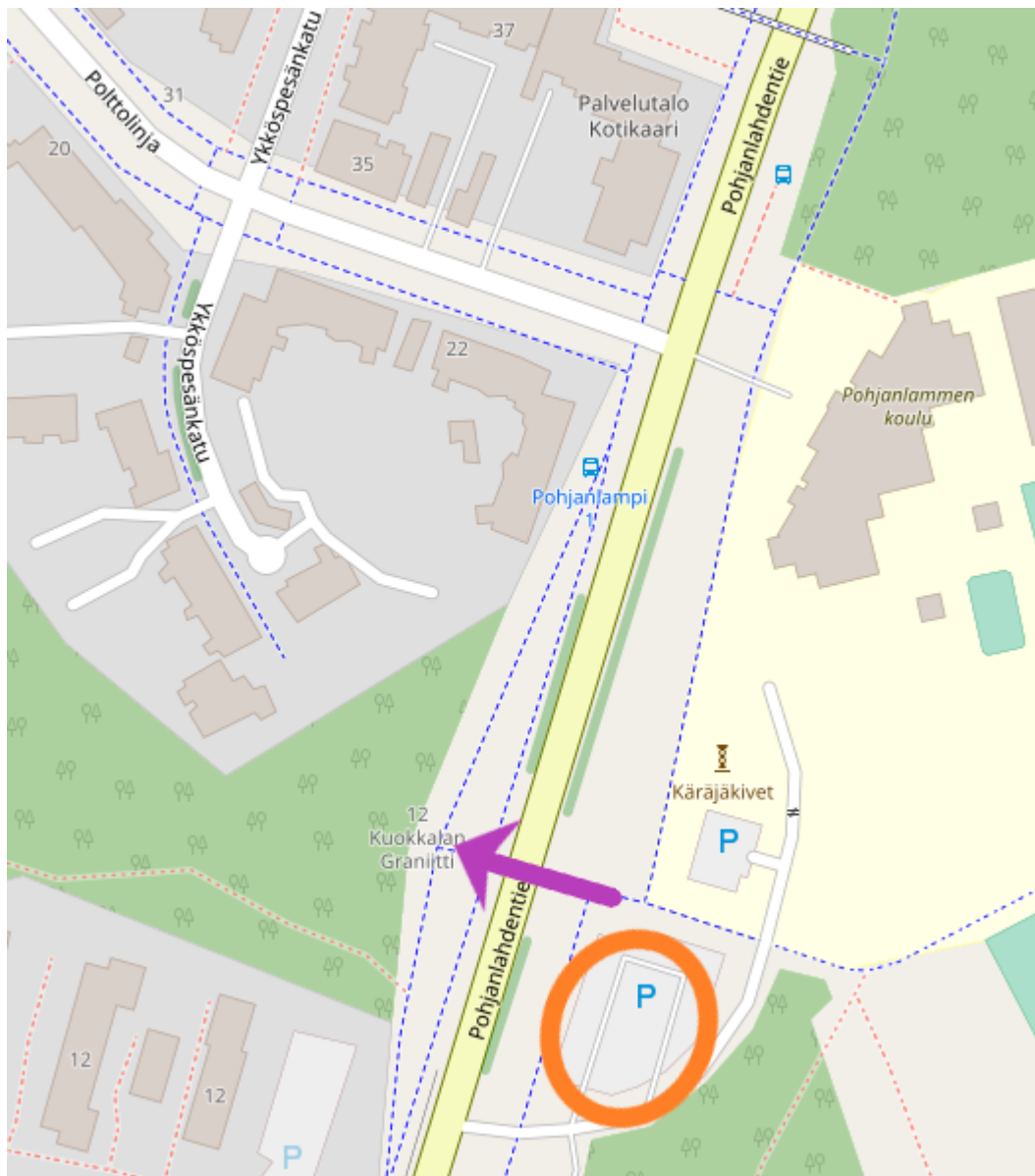


Kuokkalan Graniitti

(Pohjanlahdentie 12)

Link to the map: <https://osm.org/go/00g3Xuwik->

- The entrance of Graniitti is a blue door and above it is the sign "Kuokkalan väestönsuoja"
- The parking area (orange) is on the other side of Pohjanlahdentie so if you come by car you need to go through the underpass (purple)
- Once you get in, walk through the tunnel - the hall 1 is the farthest one

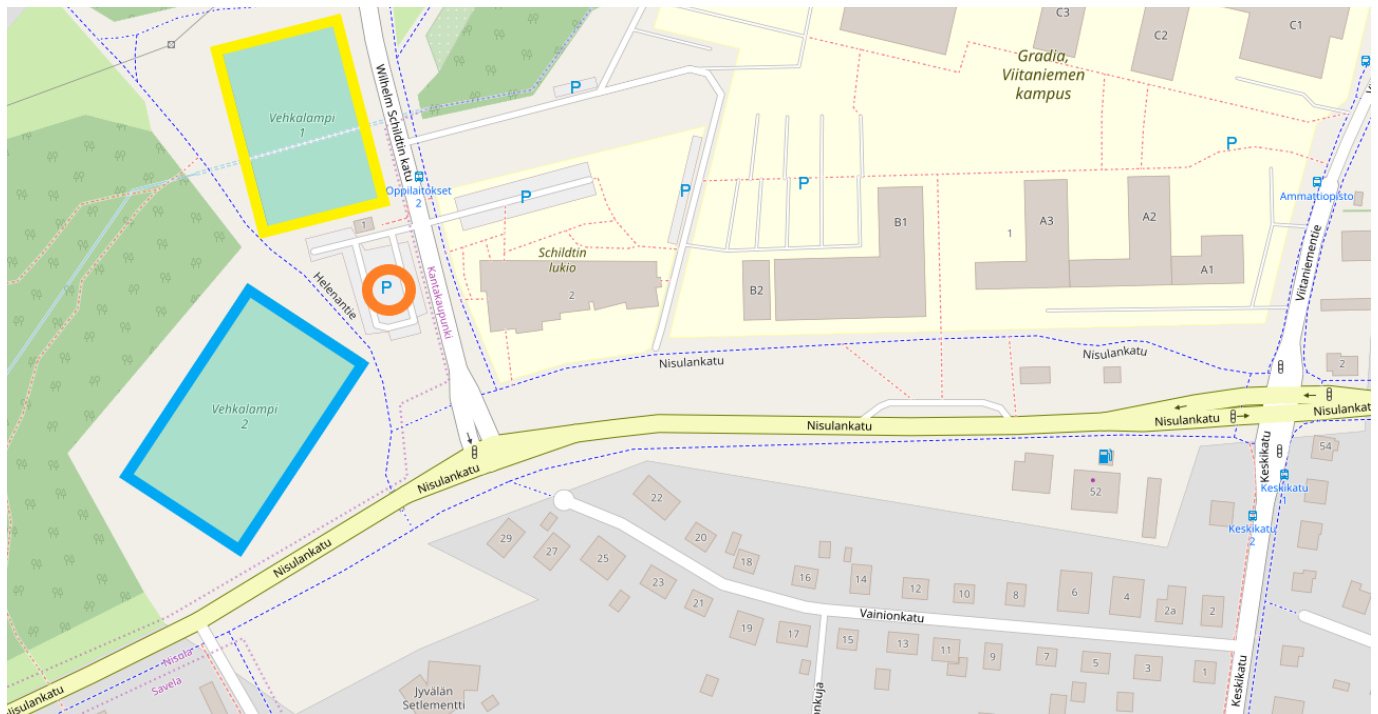


Vehkalammen kenttä

(Wilhelm Schildtin katu 1)

Link to the map: <https://osm.org/go/00hgnQKc>

- The field (yellow) is next to the football hall (blue, Vehkalampi 2 is a white bubble in real life)
- The parking area (orange) is next to the field
- There is no dressing room and the dry toilet is likely not in use
- There is artificial grass



Pictures: Openstreetmap.org